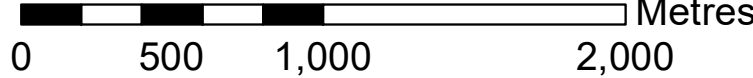
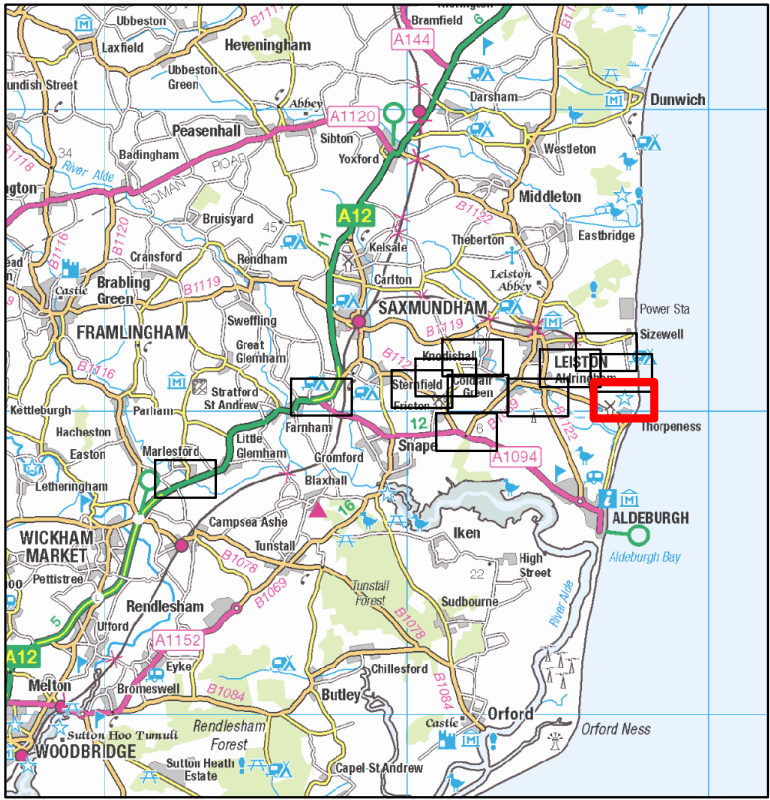
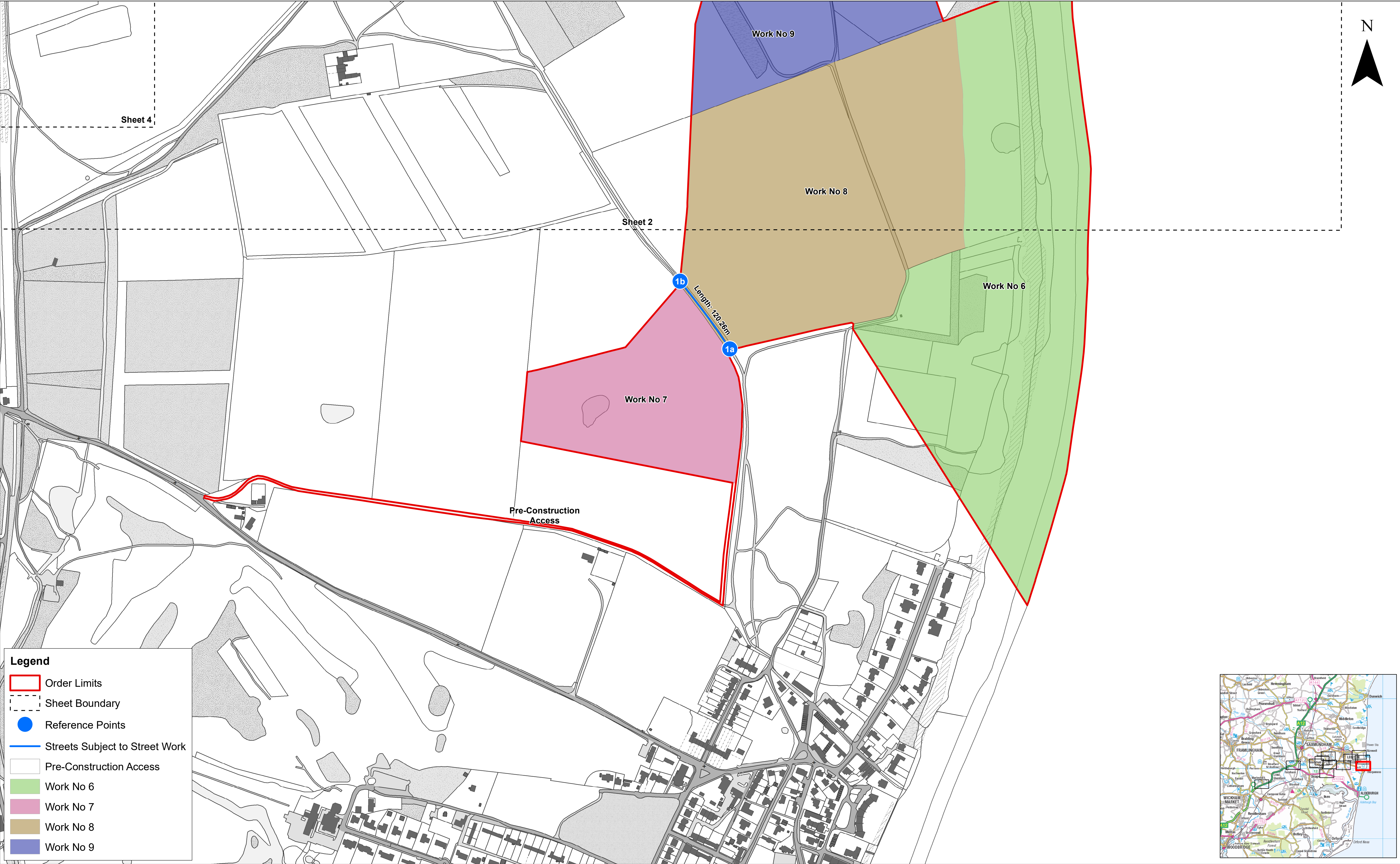
						1:25,000		East Anglia ONE North Offshore Wind Farm	Drg No	EA1N-DWF-ENV-DRG-IBR-000426	
	2	06/12/2019	AB	Second issue.	Prepared:	AB			Scale @ A1	Rev	2
	1	12/09/2019	AB	First Issue.	Checked:	PW	<small>Source: © Crown copyright and database rights 2019. Ordnance Survey 0100031673. This map has been produced to the latest known information at the time of issue, and has been produced for your information only. Please consult with the SPR GIS team to ensure the content is still current before using the information contained on this map. To the fullest extent permitted by law, we accept no responsibility or liability (whether in contract, tort (including negligence) or otherwise in respect of any errors or omissions in the information contained in the map and shall not be liable for any loss, damage or expense caused by such errors or omissions.</small>		Date	06/12/19	
	Rev	Date	By	Comment	Approved:	PP	APFP Ref: 5(2) (J)		Doc ref: 2.3.2		
	Works Plans (Onshore) Key Plan										



2	06/12/2019	AB	Second issue.
1	12/09/2019	AB	First Issue.
Rev	Date	By	Comment

Prepared:	AB
Checked:	PW
Approved:	PP

1:2,500
Scale @ A1

0 50 100 200 Metres

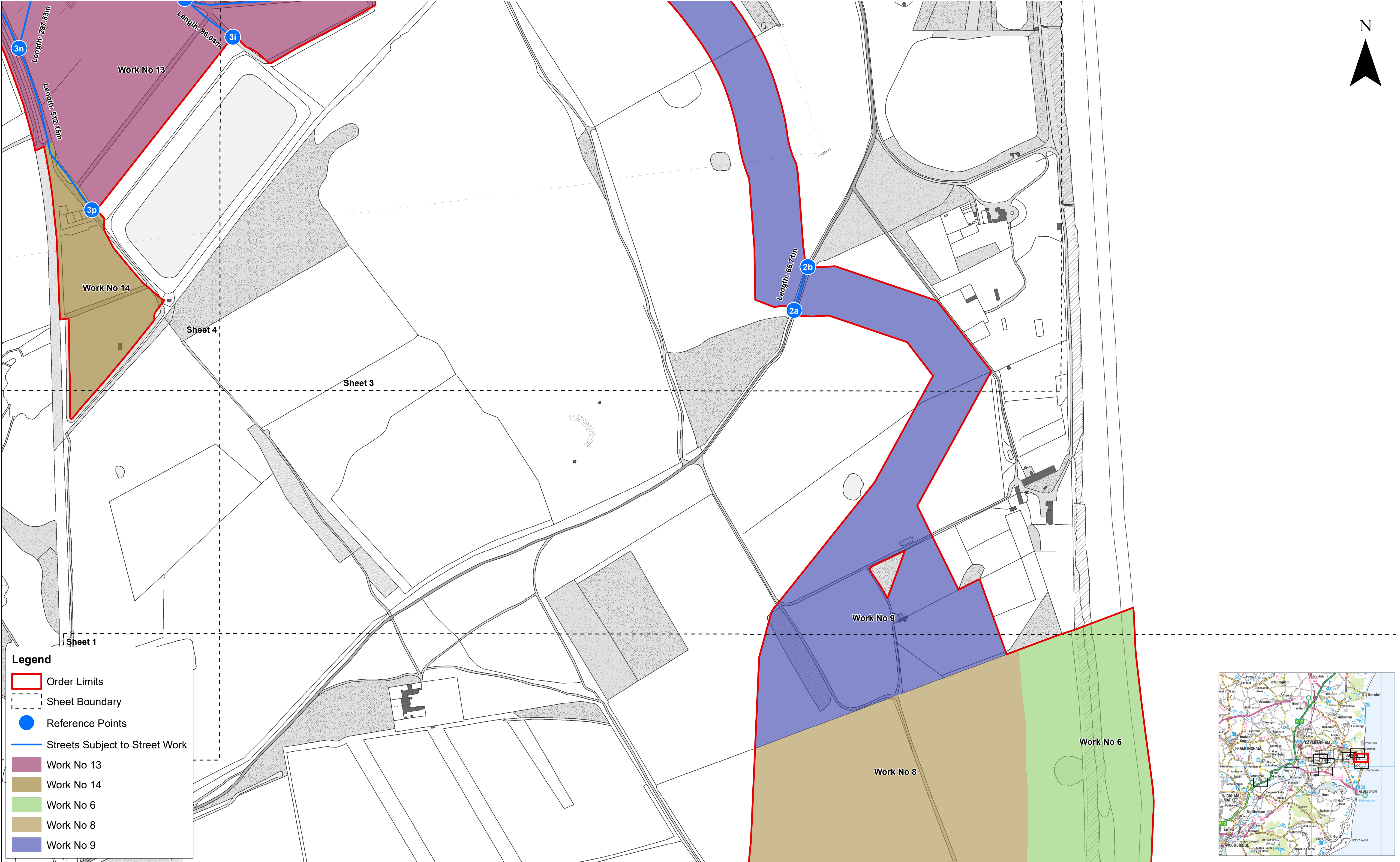
Source: © Crown copyright and database rights 2019. Ordnance Survey 0100031673.
This map has been produced to the latest known information at the time of issue, and has been produced for your information only. Please consult with the SPR GIS team to ensure the content is still current before using the information contained on this map.
To the fullest extent permitted by law, we accept no responsibility or liability (whether in contract, tort (including negligence) or otherwise in respect of any errors or omissions in the information contained in the map and shall not be liable for any loss, damage or expense caused by such errors or omissions.



East Anglia ONE North Offshore Wind Farm

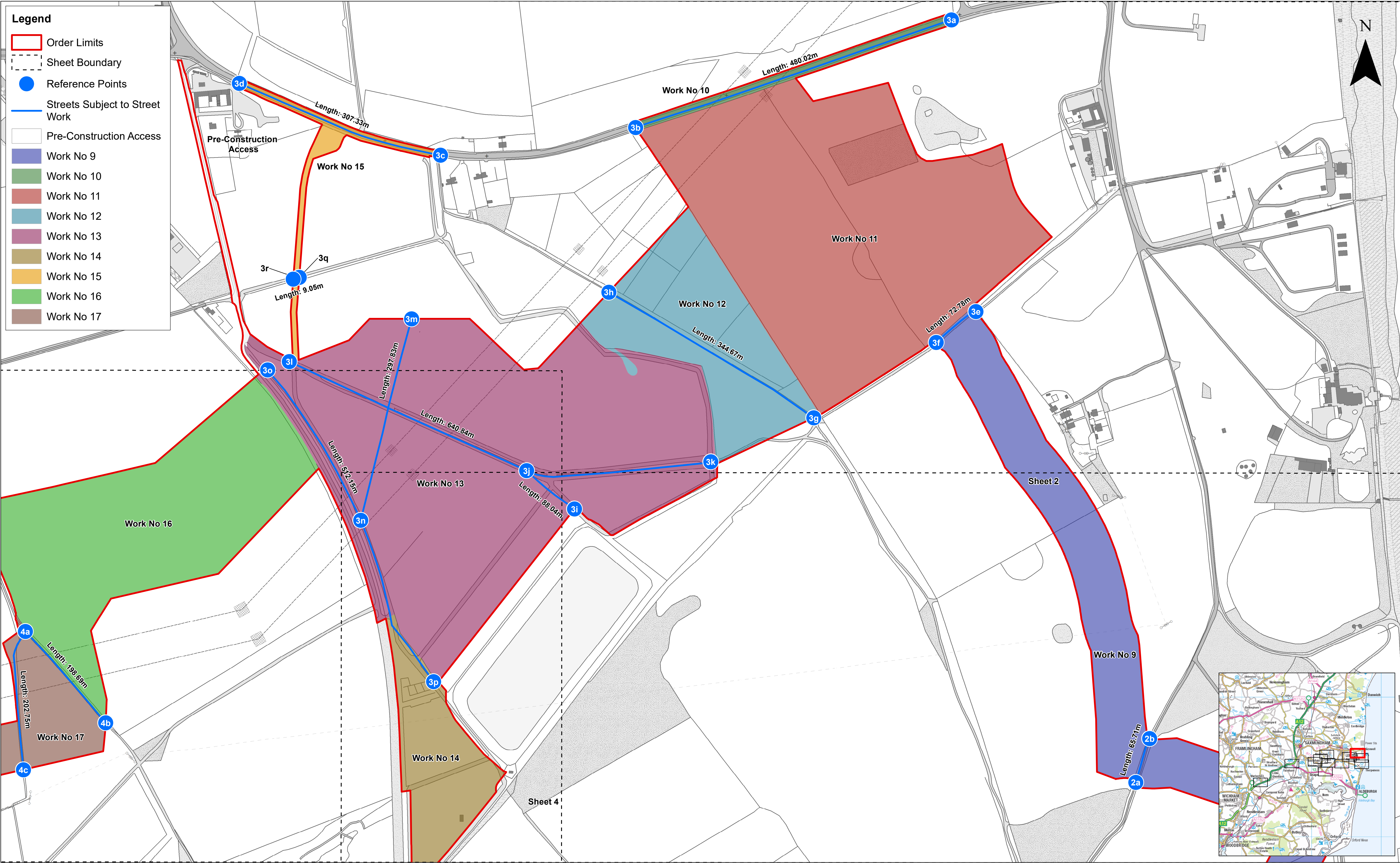
Works Plans (Onshore)



Sheet Number: Sheet 1 of 12

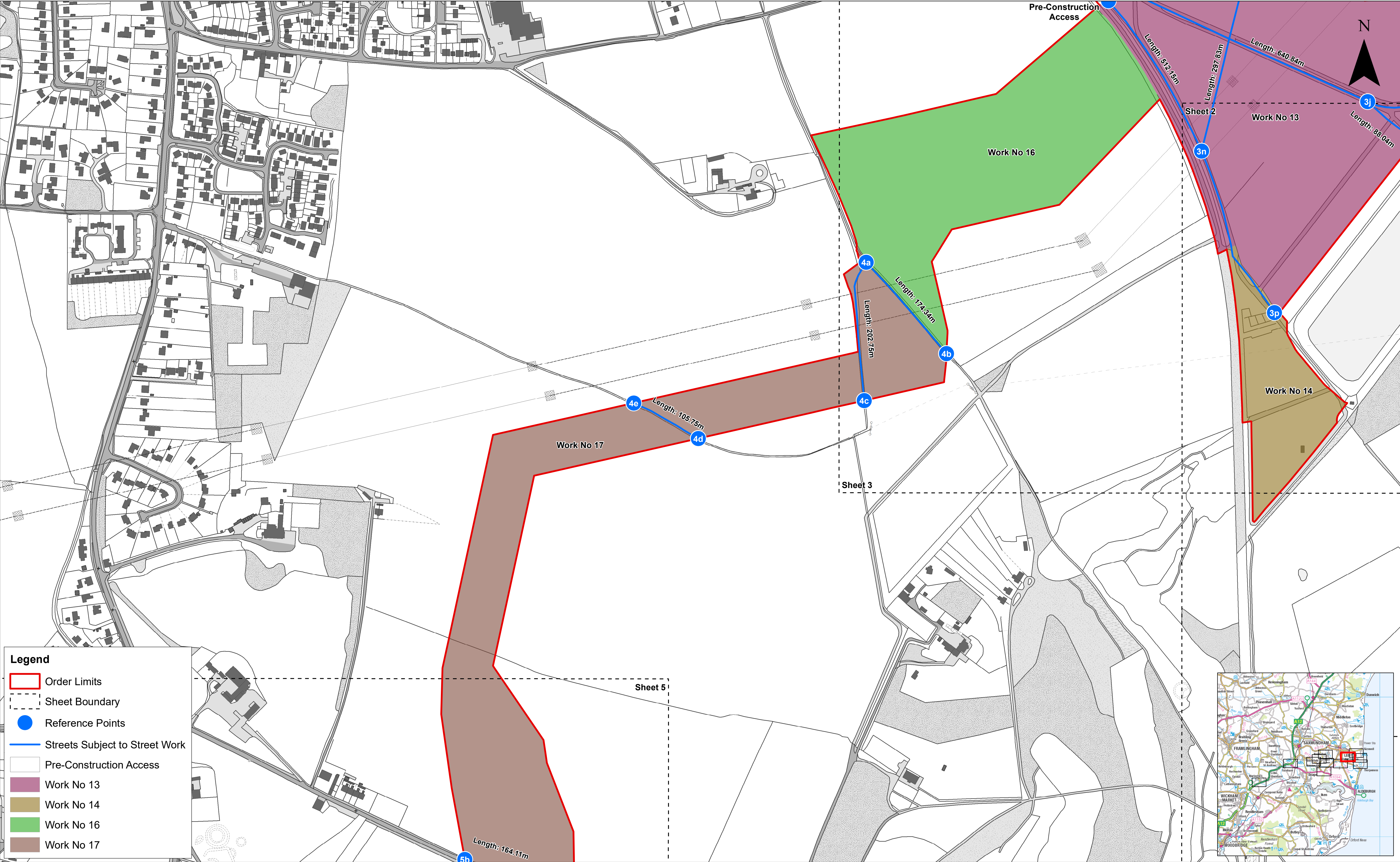
Drg No	EA1N-DWF-ENV-DRG-IBR-000426	
Rev	2	British National Grid OSGB36
Date	06/12/19	
APFP Ref: 5(2) (J)		Doc ref: 2.3.2





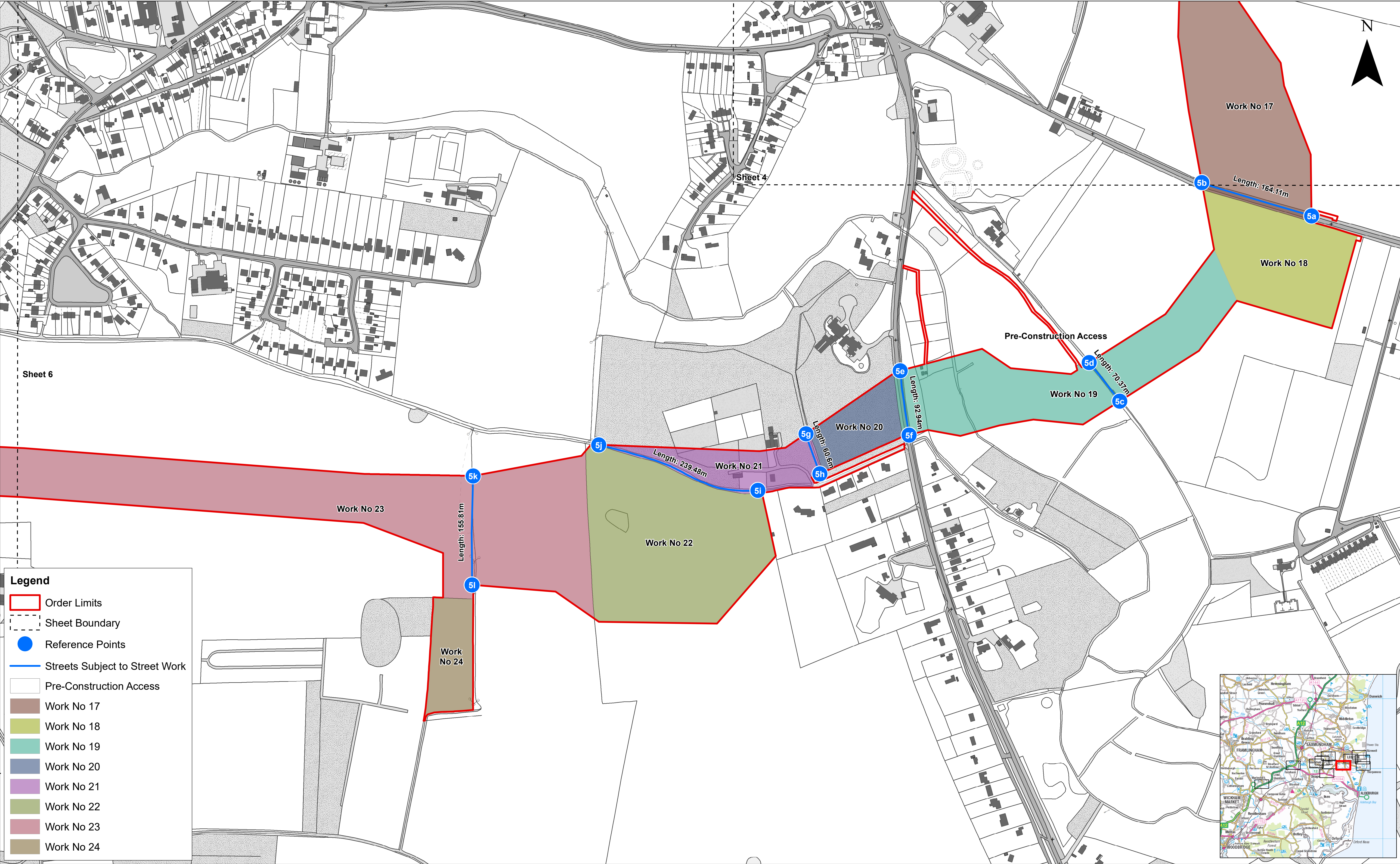
							1:2,500 Scale @ A1		East Anglia ONE North Offshore Wind Farm Works Plans (Onshore) Sheet Number: Sheet 2 of 12	Drg No	EA1N-DWF-ENV-DRG-IBR-000426		
	2	06/12/2019	AB	Second issue.	Prepared:	AB	<small>Source: © Crown copyright and database rights 2019. Ordnance Survey 0100031673. This map has been produced to the latest known information at the time of issue, and has been produced for your information only. Please consult with the SPR GIS team to ensure the content is still current before using the information contained on this map. To the fullest extent permitted by law, we accept no responsibility or liability (whether in contract, tort (including negligence) or otherwise in respect of any errors or omissions in the information contained in the map and shall not be liable for any loss, damage or expense caused by such errors or omissions.</small>			Rev	2	British National Grid OSGB36	
	1	12/09/2019	AB	First Issue.	Checked:	PW				Date	06/12/19		
	Rev	Date	By	Comment	Approved:	PP				APFP Ref: 5(2) (J)		Doc ref: 2.3.2	



						1:2,500 Scale @ A1		East Anglia ONE North Offshore Wind Farm Works Plans (Onshore) Sheet Number: Sheet 3 of 12	Drg No	EA1N-DWF-ENV-DRG-IBR-000426	
	2	06/12/2019	AB	Second issue.	Prepared:	AB			Rev	2	British National Grid OSGB36
	1	12/09/2019	AB	First Issue.	Checked:	PW	Date		06/12/19		
	Rev	Date	By	Comment	Approved:	PP	APFP Ref: 5(2) (J)		Doc ref: 2.3.2		
	<small>Source: © Crown copyright and database rights 2019. Ordnance Survey 0100031673. This map has been produced to the latest known information at the time of issue, and has been produced for your information only. Please consult with the SPR GIS team to ensure the content is still current before using the information contained on this map. To the fullest extent permitted by law, we accept no responsibility or liability (whether in contract, tort (including negligence) or otherwise in respect of any errors or omissions in the information contained in the map and shall not be liable for any loss, damage or expense caused by such errors or omissions.</small>										



						1:2,500		East Anglia ONE North Offshore Wind Farm	Drg No	EA1N-DWF-ENV-DRG-IBR-000426	
	2	06/12/2019	AB	Second issue.	Prepared:	AB			Scale @ A1	Rev	2
	1	12/09/2019	AB	First Issue.	Checked:	PW	<small>Source: © Crown copyright and database rights 2019. Ordnance Survey 0100031673. This map has been produced to the latest known information at the time of issue, and has been produced for your information only. Please consult with the SPR GIS team to ensure the content is still current before using the information contained on this map. To the fullest extent permitted by law, we accept no responsibility or liability (whether in contract, tort (including negligence) or otherwise in respect of any errors or omissions in the information contained in the map and shall not be liable for any loss, damage or expense caused by such errors or omissions.</small>		Date	06/12/19	
	Rev	Date	By	Comment	Approved:	PP			APFP Ref: 5(2) (J)		Doc ref: 2.3.2



Legend

Order Limits

Sheet Boundary

Reference Points

Streets Subject to Street Work

Pre-Construction Access

Work No 17

Work No 18

Work No 19

Work No 20

Work No 21

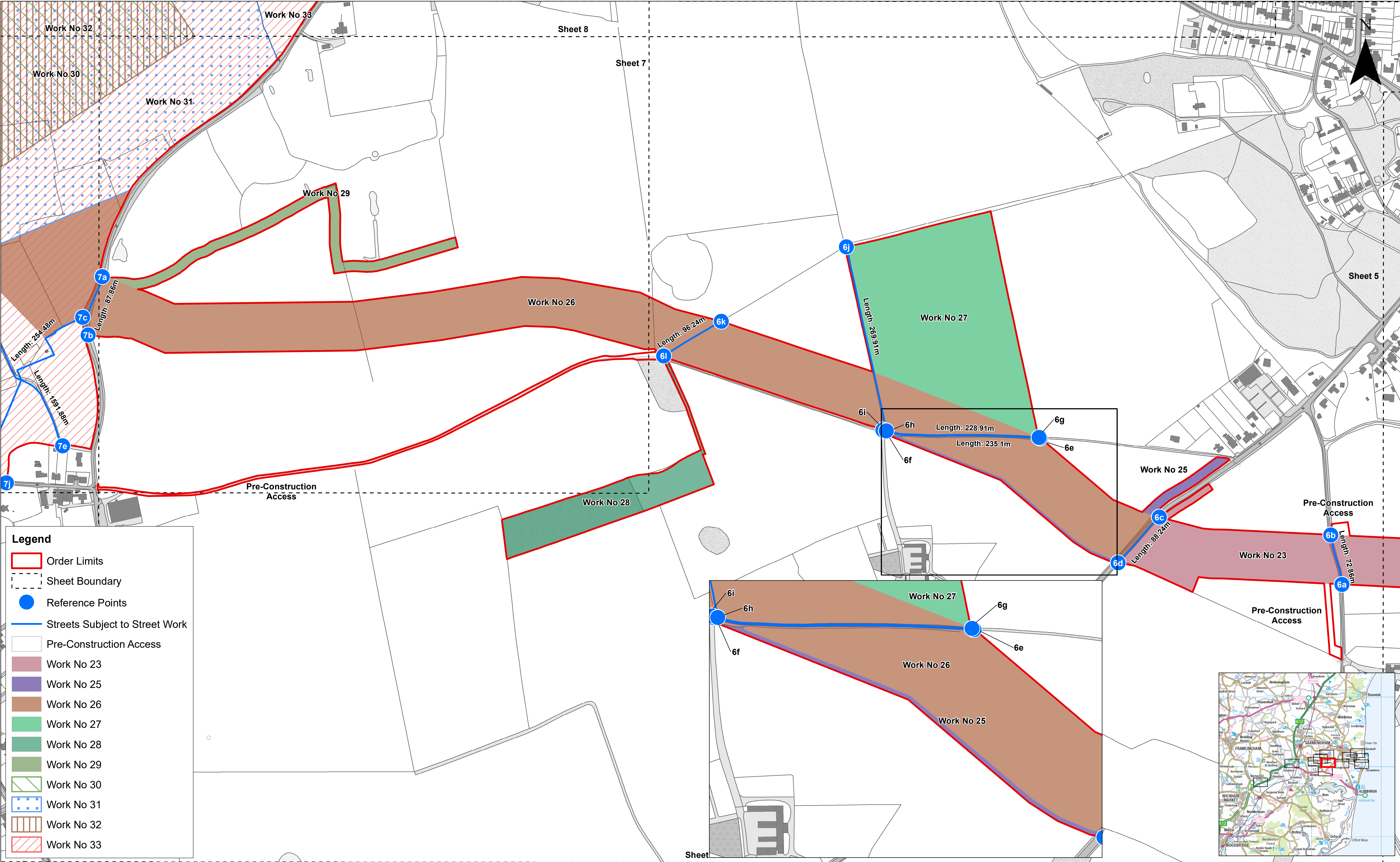
Work No 22



Work No 23

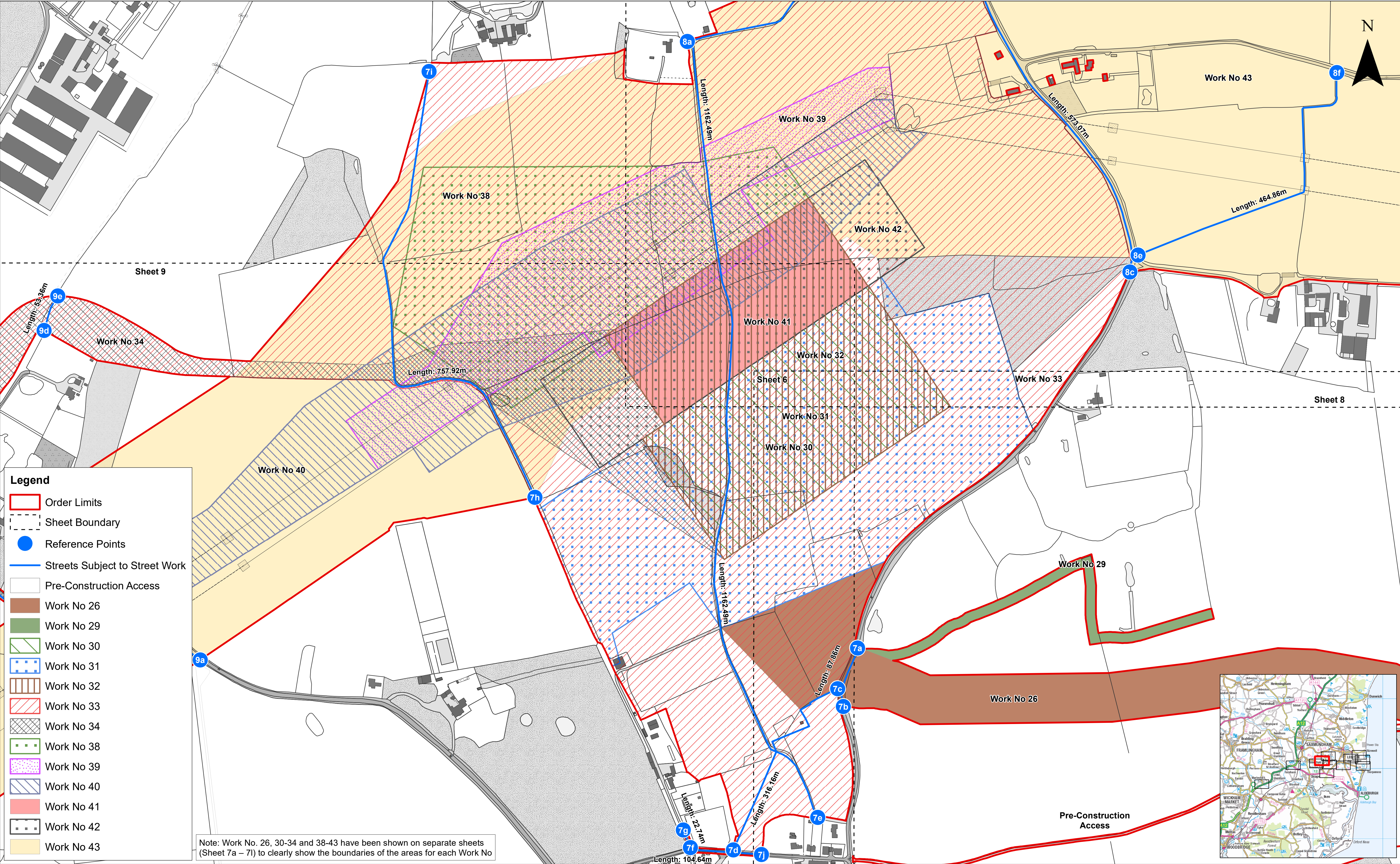
Work No 24



<div><div><div></div><div>SCOTTISHPOWER RENEWABLES</div></div></div>				1:2,500 Scale @ A1		<div><div></div><div>050100200</div><div>Metres</div></div>	<div><div>East Anglia ONE North Offshore Wind Farm</div><div>Works Plans (Onshore)</div><div>Sheet Number: Sheet 5 of 12</div></div>	Drg NoEA1N-DWF-ENV-DRG-IBR-000426	
2	06/12/2019	AB	Second issue.	Prepared:	AB	<div><div>Source: © Crown copyright and database rights 2019. Ordnance Survey 0100031673.</div><div>This map has been produced to the latest known information at the time of issue, and has been produced for your information only. Please consult with the SPR GIS team to ensure the content is still current before using the information contained on this map. To the fullest extent permitted by law, we accept no responsibility or liability (whether in contract, tort (including negligence) or otherwise in respect of any errors or omissions in the information contained in the map and shall not be liable for any loss, damage or expense caused by such errors or omissions.</div></div>	Rev2		British National Grid OSGB36
1	12/09/2019	AB	First Issue.	Checked:	PW				
Rev	Date	By	Comment	Approved:	PP				
						APFP Ref: 5(2) (J)		Doc ref: 2.3.2	

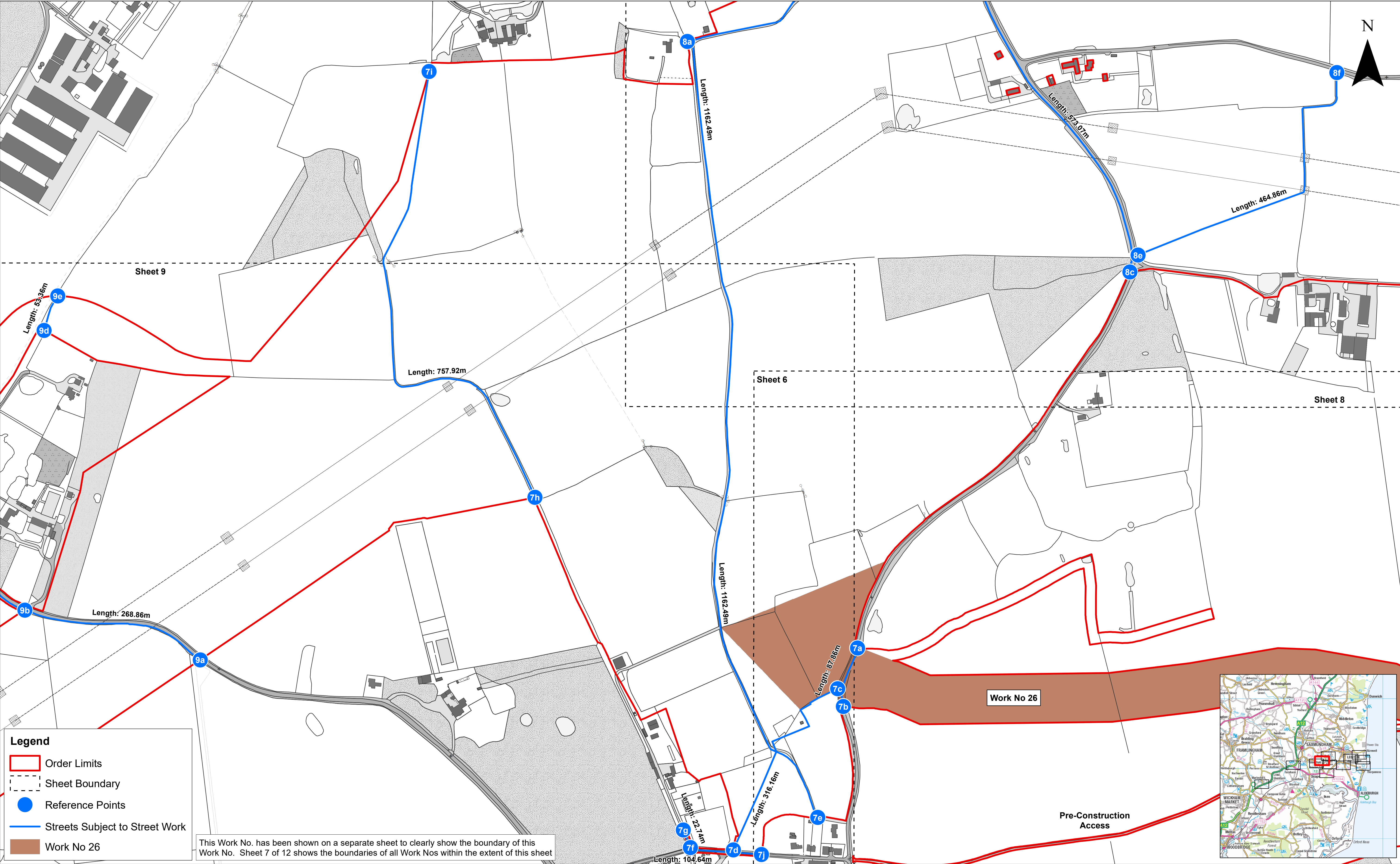
D:\Box Sync\PB4842 EA 1N and 2\PB4842 EA 1N and 2 Team\E. TECHNICAL DATA\E03 GIS\EA1N\Figures\DCO\Works_Plans\EA1N_DCO_WorksPlan_Onshore_RH_20191206.mxd




						1:2,500 Scale @ A1		<h1>East Anglia ONE North Offshore Wind Farm</h1> <h2>Works Plans (Onshore)</h2> <h3>Sheet Number: Sheet 6 of 12</h3>	Drg No	EA1N-DWF-ENV-DRG-IBR-000426	
	2	06/12/2019	AB	Second issue.	Prepared:	AB			Rev	2	British National Grid OSGB36
	1	12/09/2019	AB	First Issue.	Checked:	PW	Date		06/12/19		
	Rev	Date	By	Comment	Approved:	PP	APFP Ref: 5(2) (J)		Doc ref: 2.3.2		
	<p><small>Source: © Crown copyright and database rights 2019. Ordnance Survey 0100031673.</small></p> <p><small>This map has been produced to the latest known information at the time of issue, and has been produced for your information only. Please consult with the SPR GIS team to ensure the content is still current before using the information contained on this map. To the fullest extent permitted by law, we accept no responsibility or liability (whether in contract, tort (including negligence) or otherwise in respect of any errors or omissions in the information contained in the map and shall not be liable for any loss, damage or expense caused by such errors or omissions.</small></p>										



							1:2,500 Scale @ A1		East Anglia ONE North Offshore Wind Farm Works Plans (Onshore) Sheet Number: Sheet 7 of 12	Drg No	EA1N-DWF-ENV-DRG-IBR-000426		
	2	06/12/2019	AB	Second issue.	Prepared:	AB	<small>Source: © Crown copyright and database rights 2019. Ordnance Survey 0100031673. This map has been produced to the latest known information at the time of issue, and has been produced for your information only. Please consult with the SPR GIS team to ensure the content is still current before using the information contained on this map. To the fullest extent permitted by law, we accept no responsibility or liability (whether in contract, tort (including negligence) or otherwise in respect of any errors or omissions in the information contained in the map and shall not be liable for any loss, damage or expense caused by such errors or omissions.</small>			Rev	2	British National Grid OSGB36	
	1	12/09/2019	AB	First Issue.	Checked:	PW				Date	06/12/19		
	Rev	Date	By	Comment	Approved:	PP				APFP Ref: 5(2) (J)		Doc ref: 2.3.2	



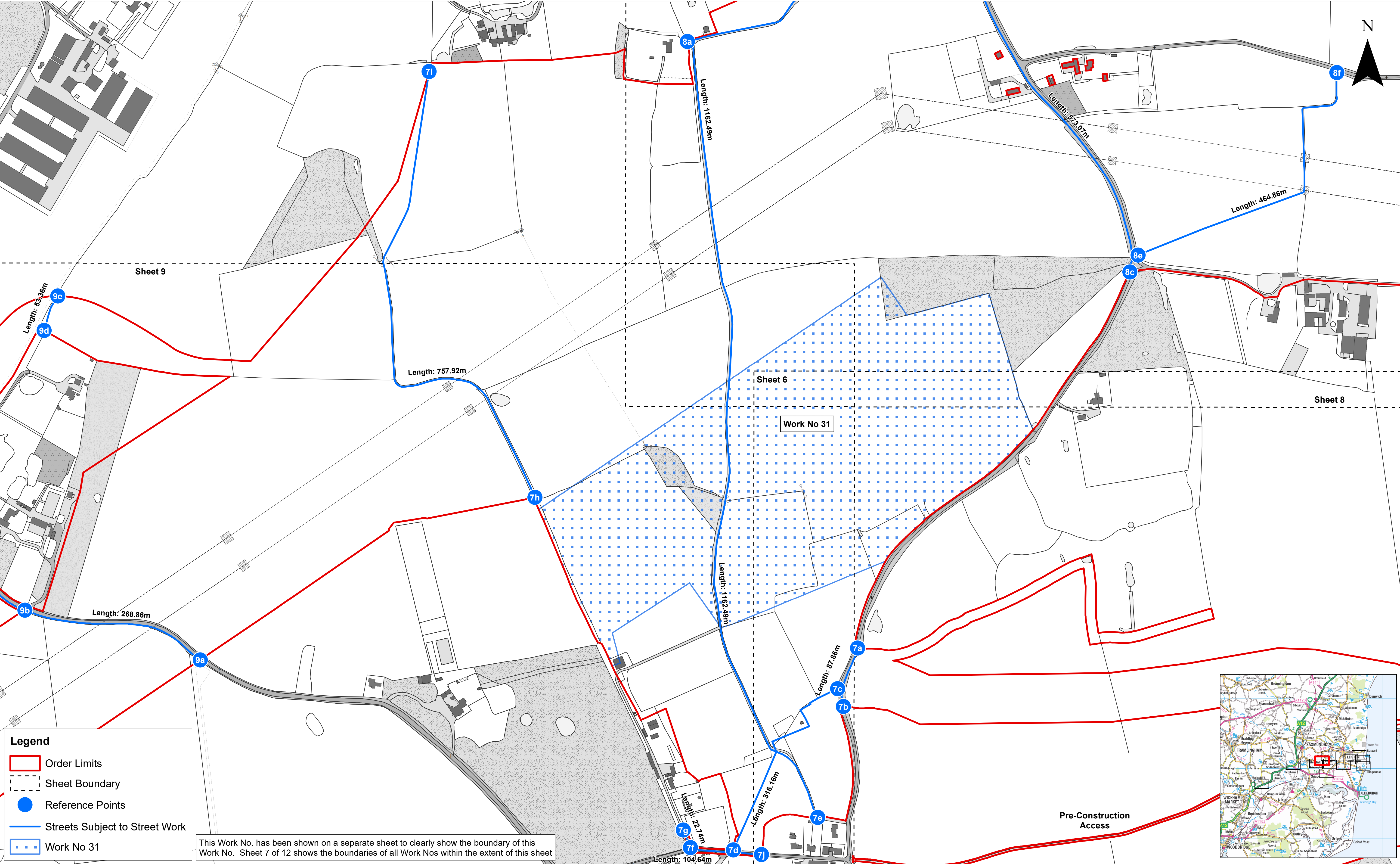




						1:2,500 Scale @ A1	0 50 100 200 Metres
2	06/12/2019	AB	Second issue.	Prepared:	AB	<small>Source: © Crown copyright and database rights 2019. Ordnance Survey 0100031673. This map has been produced to the latest known information at the time of issue, and has been produced for your information only. Please consult with the SPR GIS team to ensure the content is still current before using the information contained on this map. To the fullest extent permitted by law, we accept no responsibility or liability (whether in contract, tort (including negligence) or otherwise in respect of any errors or omissions in the information contained in the map and shall not be liable for any loss, damage or expense caused by such errors or omissions.</small>	
1	12/09/2019	AB	First Issue.	Checked:	PW		
Rev	Date	By	Comment	Approved:	PP		

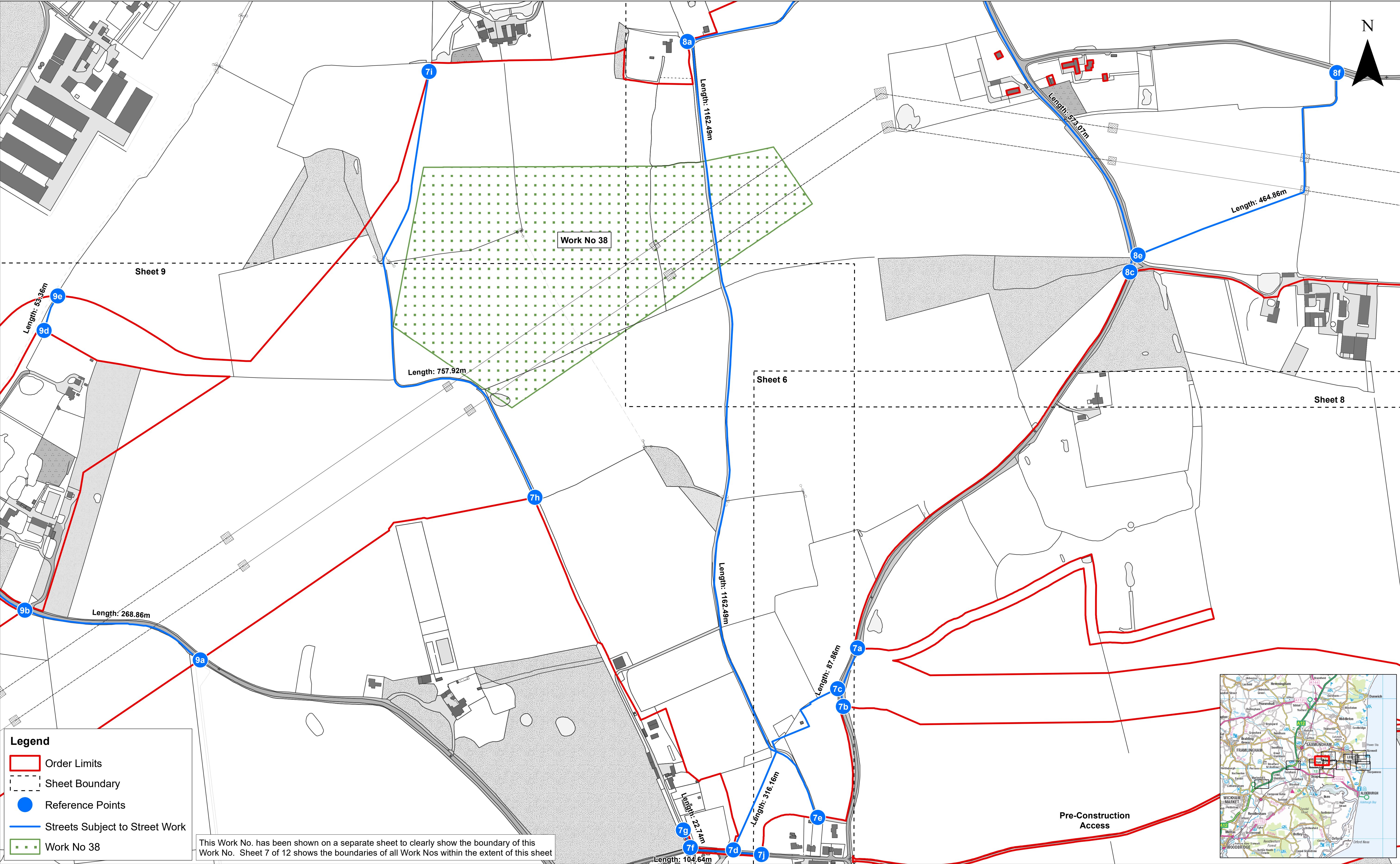
East Anglia ONE North Offshore Wind Farm


Works Plans (Onshore)
Sheet Number: Sheet 7a of 12

Drg No	EA1N-DWF-ENV-DRG-IBR-000426	
Rev	2	British National Grid OSGB36
Date	06/12/19	
APFP Ref: 5(2) (J)		Doc ref: 2.3.2



						1:2,500		East Anglia ONE North Offshore Wind Farm	Drg No	EA1N-DWF-ENV-DRG-IBR-000426	
	2	06/12/2019	AB	Second issue.	Prepared:	AB			Scale @ A1	Rev	2
	1	12/09/2019	AB	First Issue.	Checked:	PW	<small>Source: © Crown copyright and database rights 2019. Ordnance Survey 0100031673. This map has been produced to the latest known information at the time of issue, and has been produced for your information only. Please consult with the SPR GIS team to ensure the content is still current before using the information contained on this map. To the fullest extent permitted by law, we accept no responsibility or liability (whether in contract, tort (including negligence) or otherwise in respect of any errors or omissions in the information contained in the map and shall not be liable for any loss, damage or expense caused by such errors or omissions.</small>		Date	06/12/19	
	Rev	Date	By	Comment	Approved:	PP	Sheet Number: Sheet 7c of 12		APFP Ref: 5(2) (J)		Doc ref: 2.3.2



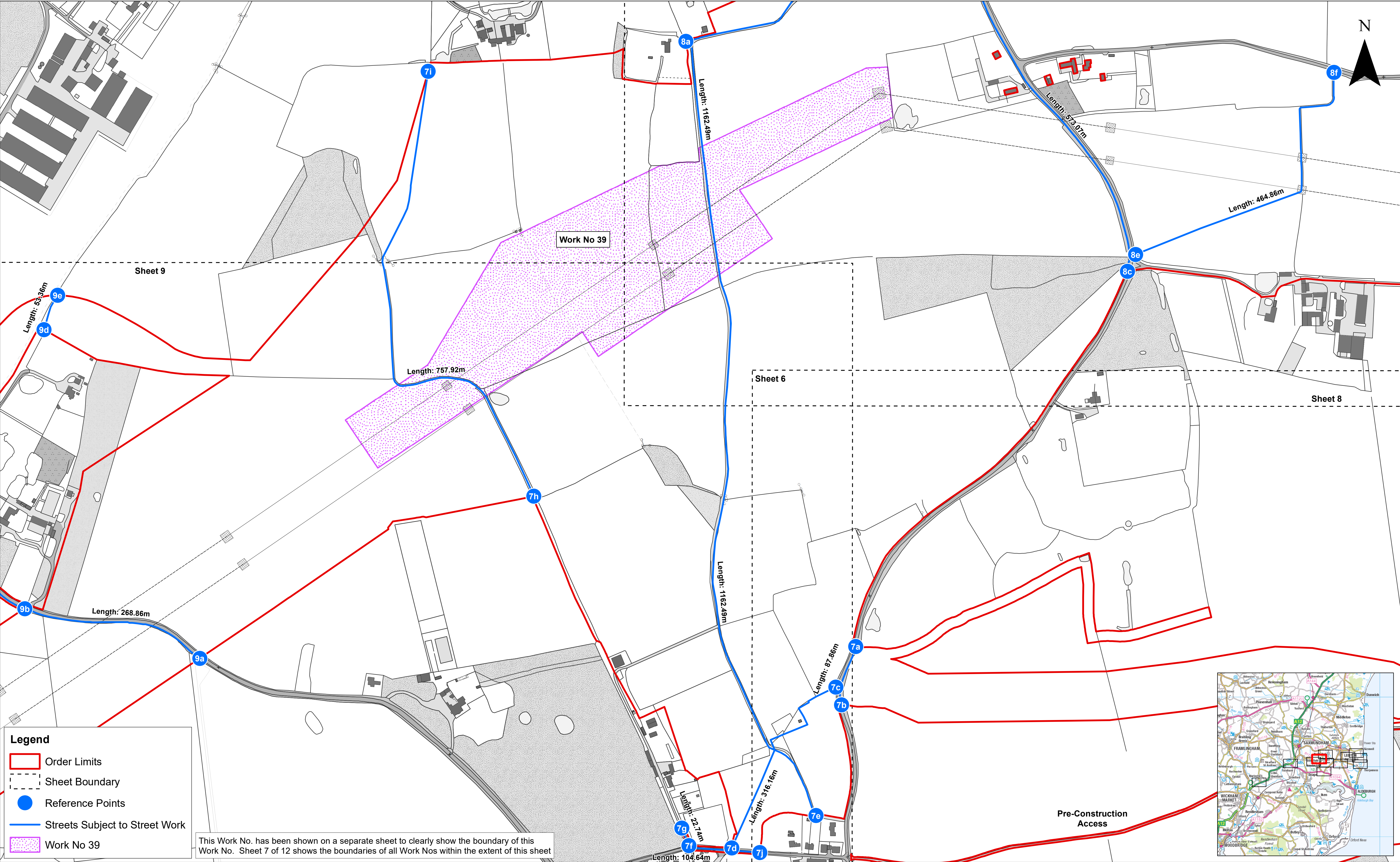




						1:2,500 Scale @ A1	0 50 100 200 Metres
2	06/12/2019	AB	Second issue.	Prepared:	AB	<small>Source: © Crown copyright and database rights 2019. Ordnance Survey 0100031673. This map has been produced to the latest known information at the time of issue, and has been produced for your information only. Please consult with the SPR GIS team to ensure the content is still current before using the information contained on this map. To the fullest extent permitted by law, we accept no responsibility or liability (whether in contract, tort (including negligence) or otherwise in respect of any errors or omissions in the information contained in the map and shall not be liable for any loss, damage or expense caused by such errors or omissions.</small>	
1	12/09/2019	AB	First Issue.	Checked:	PW		
Rev	Date	By	Comment	Approved:	PP		

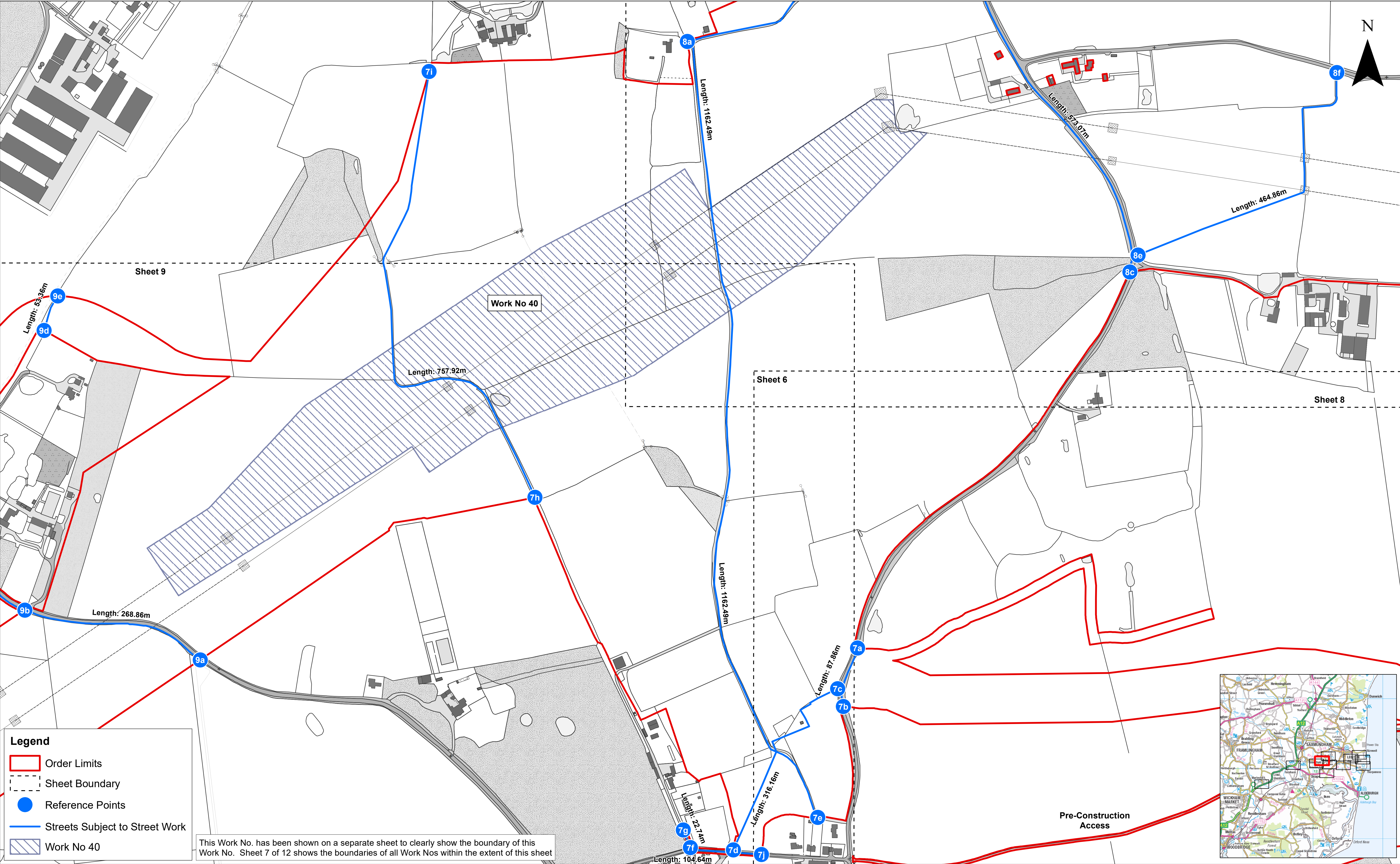
East Anglia ONE North Offshore Wind Farm

Works Plans (Onshore)
Sheet Number: Sheet 7g of 12

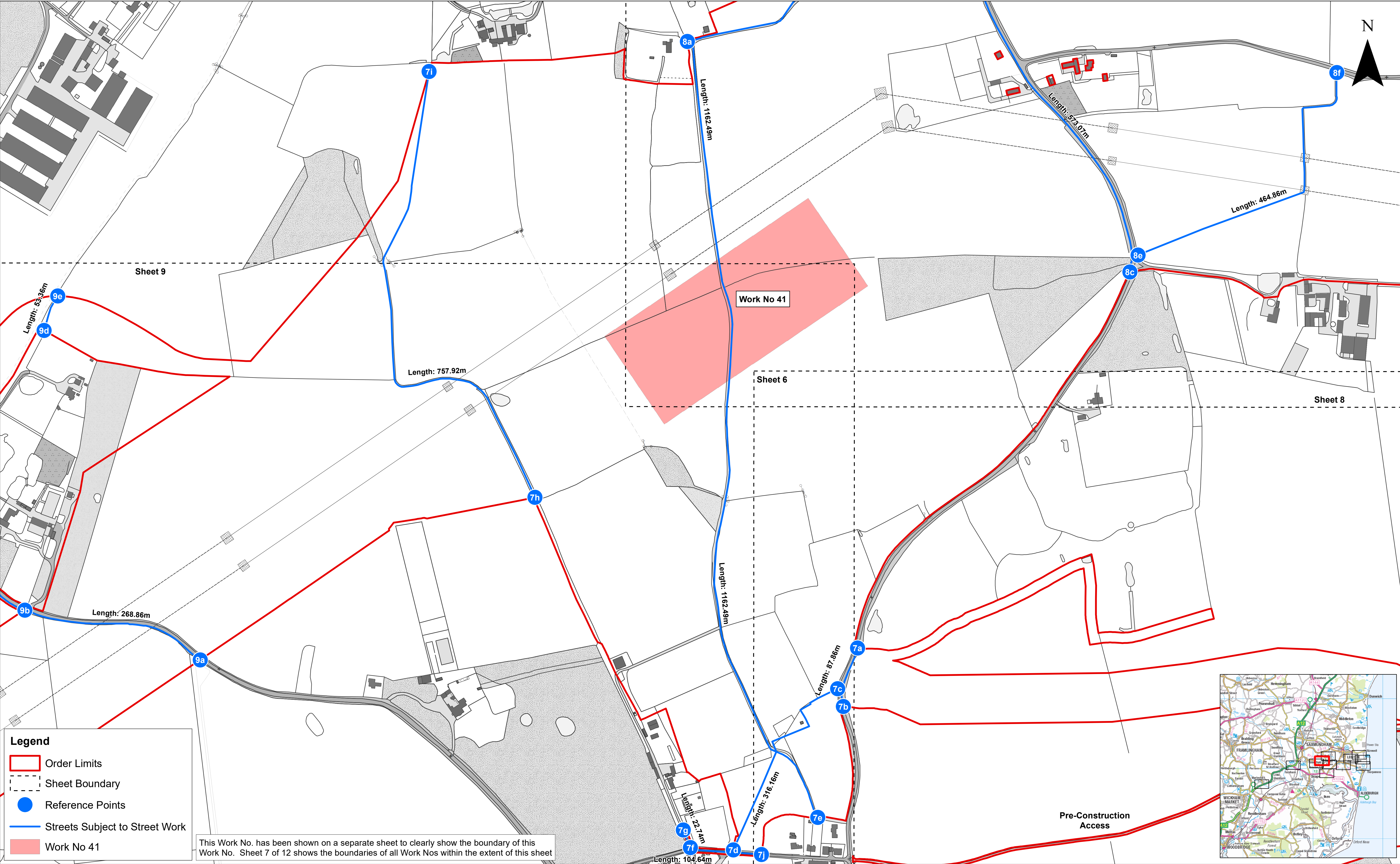
Drg No	EA1N-DWF-ENV-DRG-IBR-000426	
Rev	2	British National Grid OSGB36
Date	06/12/19	
APFP Ref: 5(2) (J)		Doc ref: 2.3.2



							1:2,500 Scale @ A1		East Anglia ONE North Offshore Wind Farm Works Plans (Onshore) Sheet Number: Sheet 7h of 12	Drg No	EA1N-DWF-ENV-DRG-IBR-000426	
	2	06/12/2019	AB	Second issue.	Prepared:	AB				Rev	2	British National Grid OSGB36
	1	12/09/2019	AB	First Issue.	Checked:	PW	<small>Source: © Crown copyright and database rights 2019. Ordnance Survey 0100031673. This map has been produced to the latest known information at the time of issue, and has been produced for your information only. Please consult with the SPR GIS team to ensure the content is still current before using the information contained on this map. To the fullest extent permitted by law, we accept no responsibility or liability (whether in contract, tort (including negligence) or otherwise in respect of any errors or omissions in the information contained in the map and shall not be liable for any loss, damage or expense caused by such errors or omissions.</small>			Date	06/12/19	
	Rev	Date	By	Comment	Approved:	PP				APFP Ref: 5(2) (J)		



						1:2,500 Scale @ A1		East Anglia ONE North Offshore Wind Farm Works Plans (Onshore) Sheet Number: Sheet 7i of 12	Drg No	EA1N-DWF-ENV-DRG-IBR-000426		
	2	06/12/2019	AB	Second issue.	Prepared:	AB			Rev	2	British National Grid OSGB36	
	1	12/09/2019	AB	First Issue.	Checked:	PW			Date	06/12/19		
Rev	Date	By	Comment	Approved:	PP				APFP Ref: 5(2) (J)		Doc ref: 2.3.2	
<small>Source: © Crown copyright and database rights 2019. Ordnance Survey 0100031673. This map has been produced to the latest known information at the time of issue, and has been produced for your information only. Please consult with the SPR GIS team to ensure the content is still current before using the information contained on this map. To the fullest extent permitted by law, we accept no responsibility or liability (whether in contract, tort (including negligence) or otherwise in respect of any errors or omissions in the information contained in the map and shall not be liable for any loss, damage or expense caused by such errors or omissions.</small>												



2	06/12/2019	AB	Second issue.	Prepared:	AB
1	12/09/2019	AB	First Issue.	Checked:	PW
Rev	Date	By	Comment	Approved:	PP

1:2,500
Scale @ A1

0100200

Metres

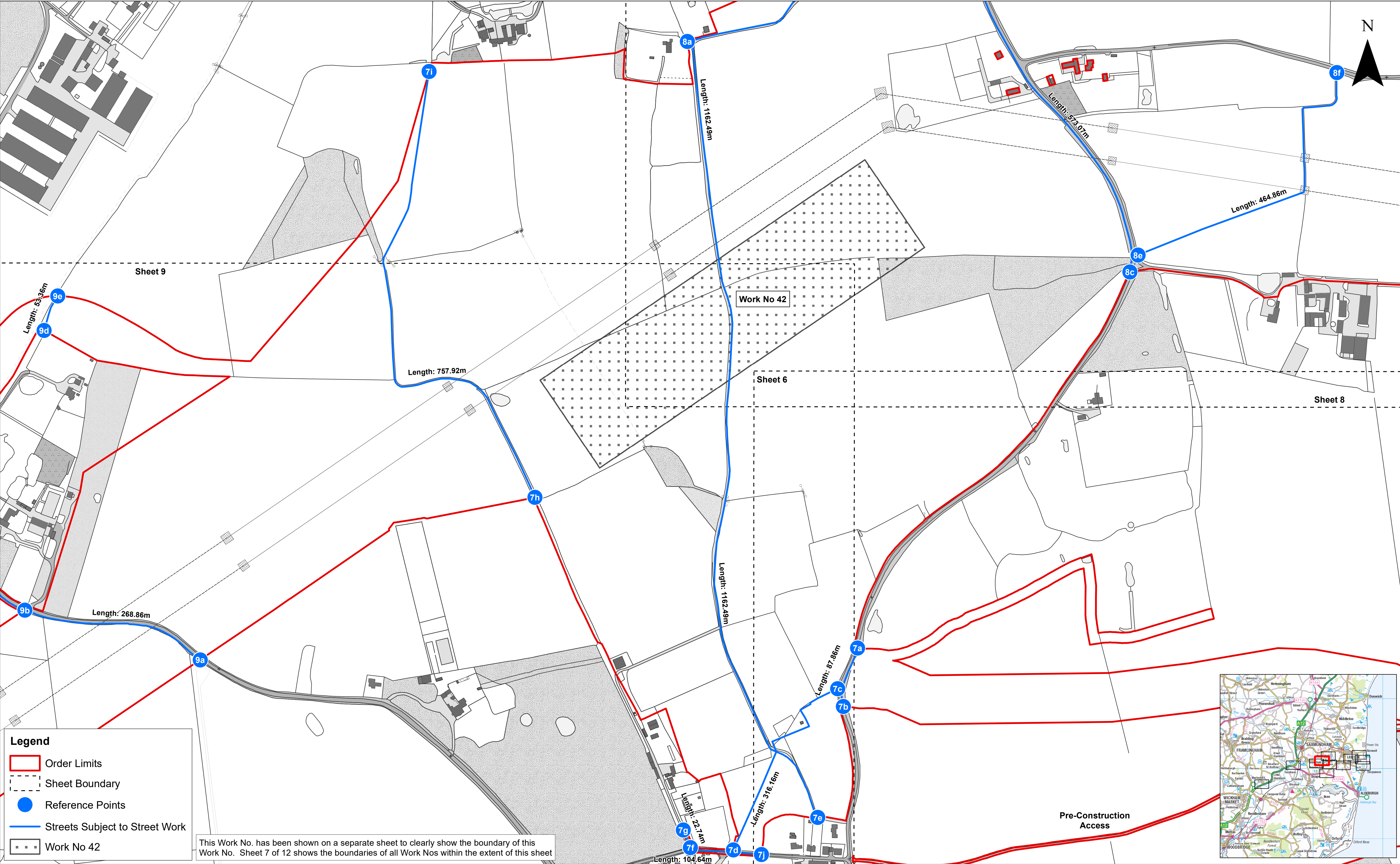
Source: © Crown copyright and database rights 2019. Ordnance Survey 0100031673.
This map has been produced to the latest known information at the time of issue, and has been produced for your information only. Please consult with the SPR GIS team to ensure the content is still current before using the information contained on this map.
To the fullest extent permitted by law, we accept no responsibility or liability (whether in contract, tort (including negligence) or otherwise in respect of any errors or omissions in the information contained in the map and shall not be liable for any loss, damage or expense caused by such errors or omissions.

East Anglia ONE North Offshore Wind Farm

Works Plans (Onshore)

Sheet Number: Sheet 7j of 12

Drg No	EA1N-DWF-ENV-DRG-IBR-000426	
Rev	2	British National Grid OSGB36
Date	06/12/19	
APFP Ref: 5(2) (J)		Doc ref: 2.3.2



2	06/12/2019	AB	Second issue.	Prepared:	AB
1	12/09/2019	AB	First Issue.	Checked:	PW
Rev	Date	By	Comment	Approved:	PP

1:2,500
Scale @ A1

0

50

100

200

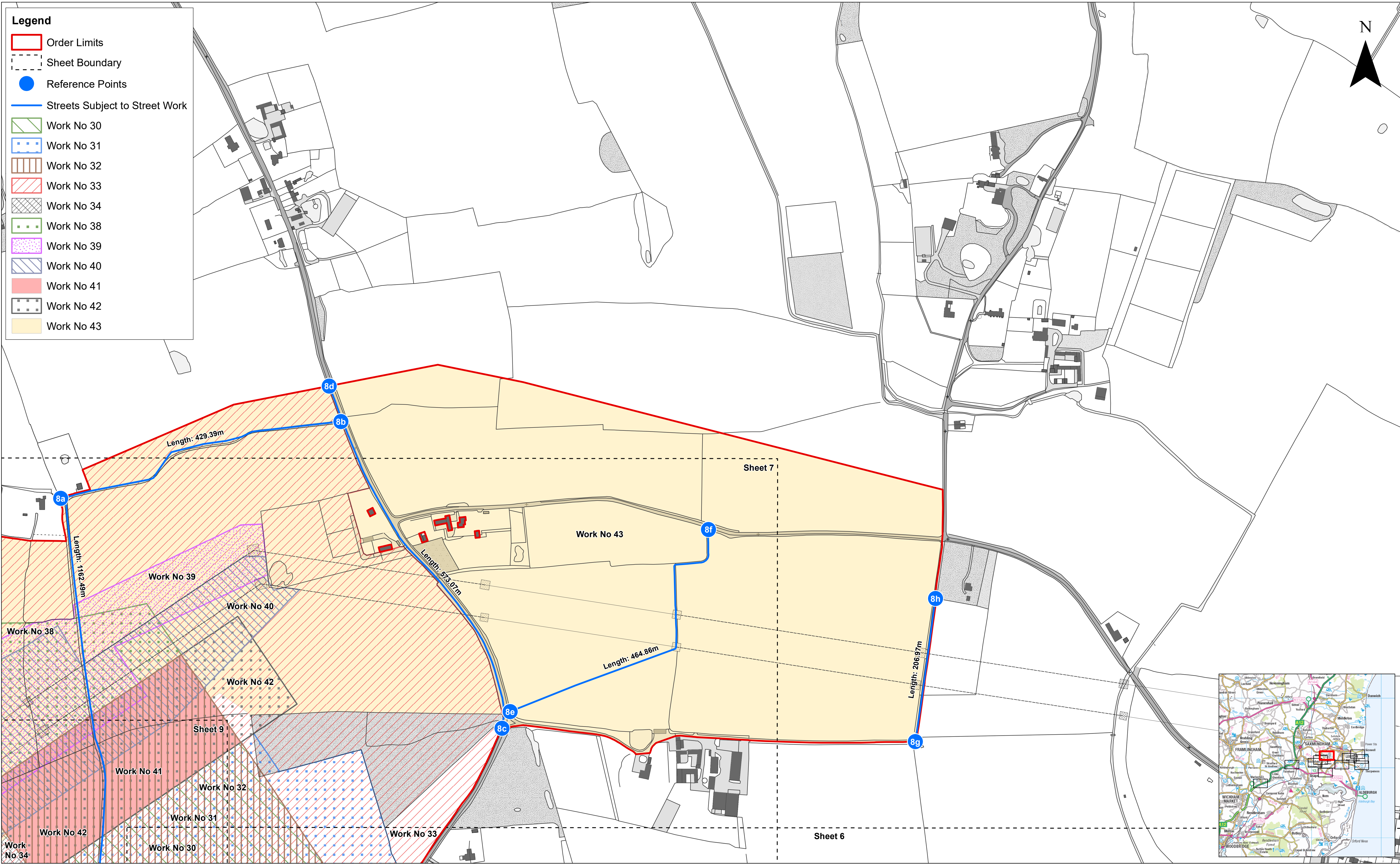
Metres


East Anglia ONE North Offshore Wind Farm

Works Plans (Onshore)

Sheet Number: Sheet 7k of 12

Drg No	EA1N-DWF-ENV-DRG-IBR-000426	
Rev	2	British National Grid OSGB36
Date	06/12/19	
APFP Ref: 5(2) (J)		Doc ref: 2.3.2





Rev	Date	By	Comment	Prepared:	Checked:	Approved:
2	06/12/2019	AB	Second issue.	AB	PW	PP
1	12/09/2019	AB	First Issue.			

1:2,500
Scale @ A1

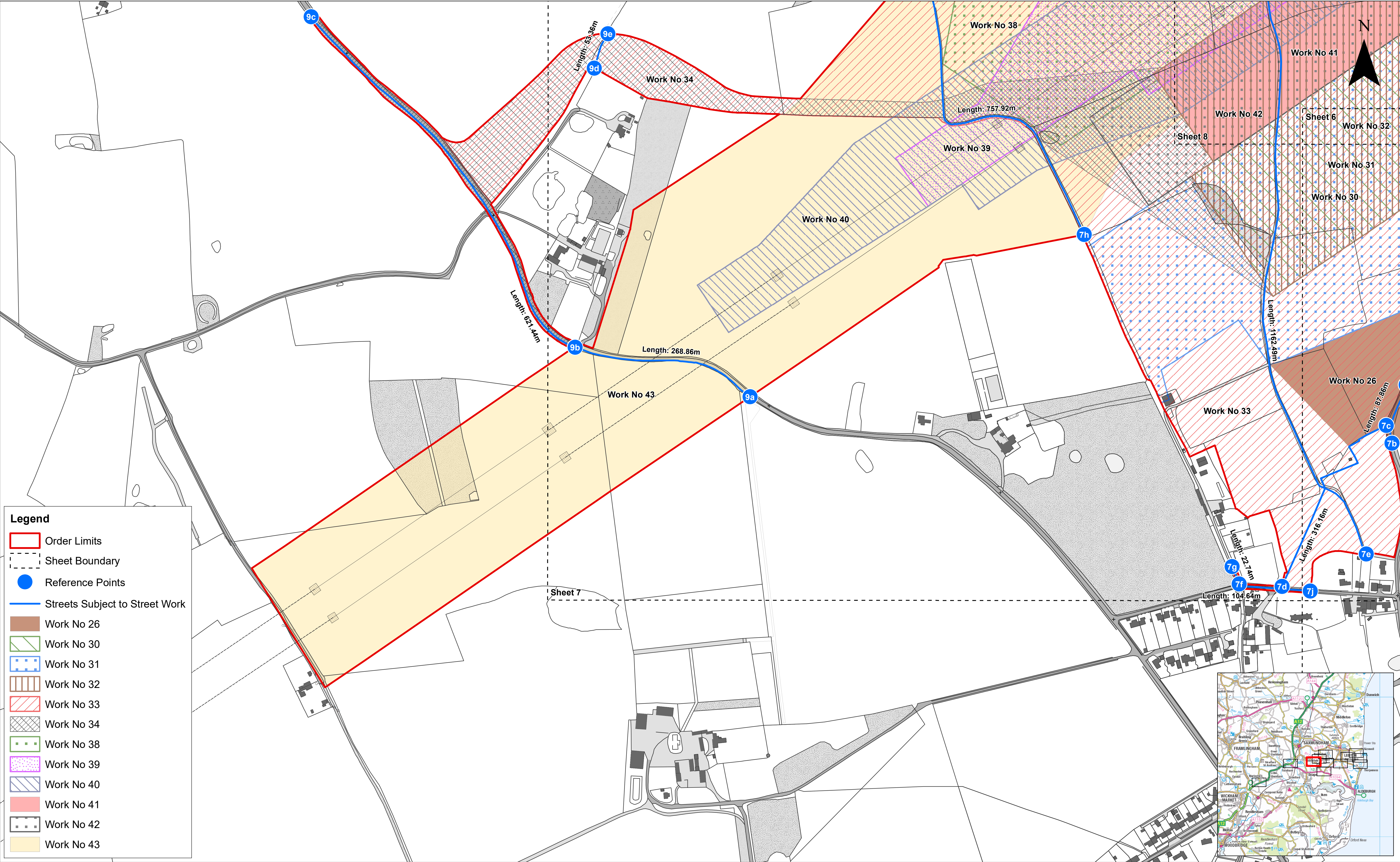
0 50 100 200 Metres

Source: © Crown copyright and database rights 2019. Ordnance Survey 0100031673.
This map has been produced to the latest known information at the time of issue, and has been produced for your information only. Please consult with the SPR GIS team to ensure the content is still current before using the information contained on this map. To the fullest extent permitted by law, we accept no responsibility or liability (whether in contract, tort (including negligence) or otherwise in respect of any errors or omissions in the information contained in the map and shall not be liable for any loss, damage or expense caused by such errors or omissions.

East Anglia ONE North Offshore Wind Farm

Works Plans (Onshore)
Sheet Number: Sheet 8 of 12

Drg No	EA1N-DWF-ENV-DRG-IBR-000426	
Rev	2	British National Grid OSGB36
Date	06/12/19	
APFP Ref: 5(2) (J)		Doc ref: 2.3.2



Legend

Order Limits

Sheet Boundary

Reference Points

Streets Subject to Street Work

Work No 26

Work No 30

Work No 31

Work No 32

Work No 33

Work No 34

Work No 38

Work No 39

Work No 40

Work No 41



Work No 42

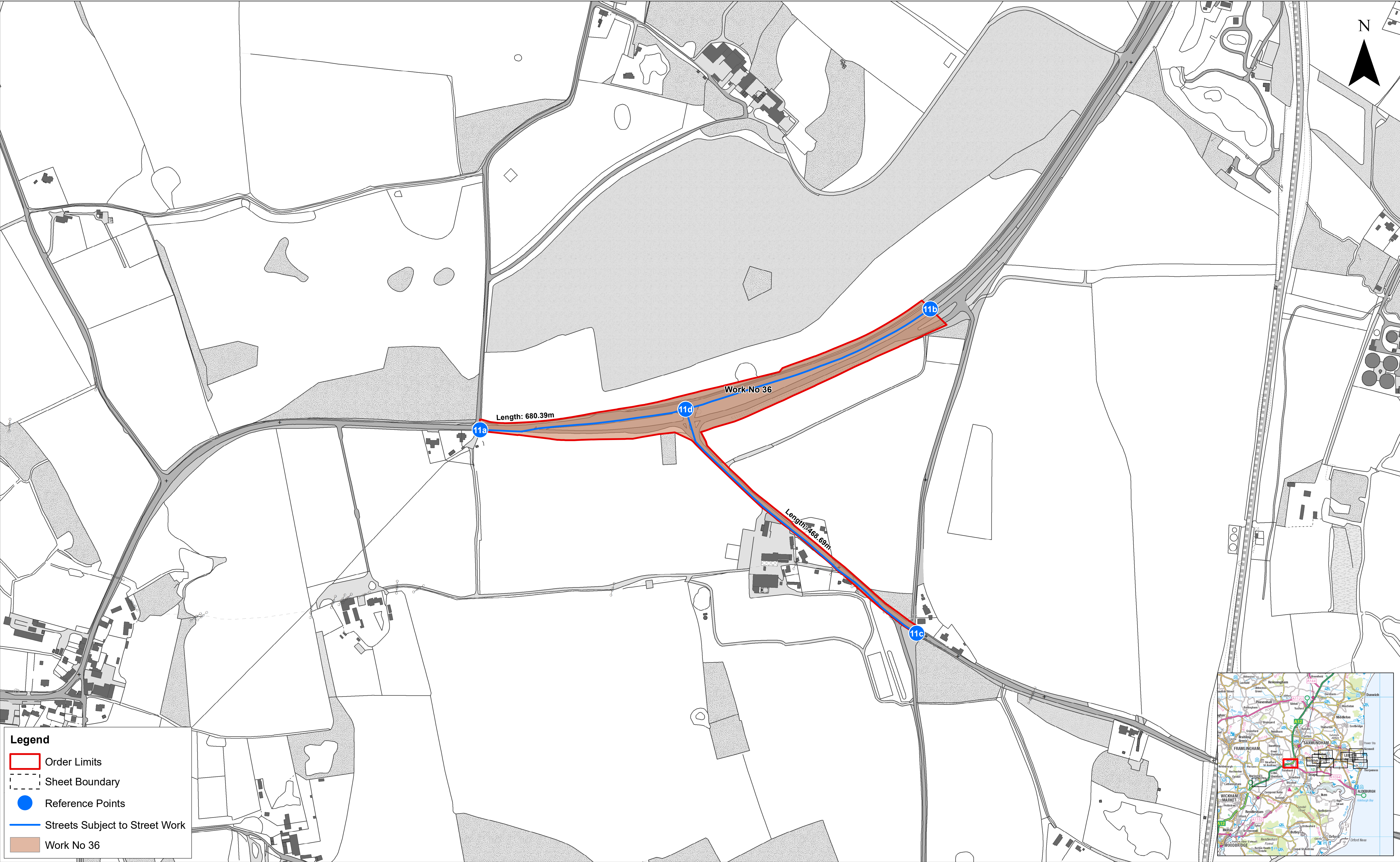
Work No 43


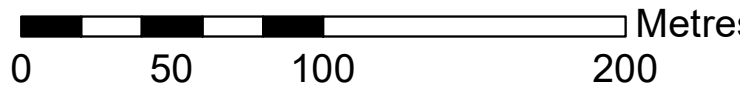
<div><div><div></div><div>SCOTTISHPOWER RENEWABLES</div></div></div>										1:2,500 Scale @ A1	<div><div></div><div>Metres</div><div>050100200</div></div>	<div>East Anglia ONE North Offshore Wind Farm</div> <div>Works Plans (Onshore)</div> <div>Sheet Number: Sheet 9 of 12</div>	Drg NoEA1N-DWF-ENV-DRG-IBR-000426	
206/12/2019ABSecond issue.				Prepared:	AB	<div><div>Source: © Crown copyright and database rights 2019. Ordnance Survey 0100031673.</div><div>This map has been produced to the latest known information at the time of issue, and has been produced for your information only. Please consult with the SPR GIS team to ensure the content is still current before using the information contained on this map. To the fullest extent permitted by law, we accept no responsibility or liability (whether in contract, tort (including negligence) or otherwise in respect of any errors or omissions in the information contained in the map and shall not be liable for any loss, damage or expense caused by such errors or omissions.</div></div>						Rev2	British National GridOSGB36	
112/09/2019ABFirst Issue.				Checked:	PW							Date06/12/19		
Rev	Date	By	Comment	Approved:	PP							APFP Ref: 5(2) (J)		Doc ref: 2.3.2

D:\Box Sync\PB4842 EA 1N and 2\PB4842 EA 1N and 2 Team\E. TECHNICAL DATA\E03 GIS\EA1N\Figures\DCO\Works_Plans\EA1N_DCO_WorksPlan_Onshore_RH_20191206.mxd



						1:2,500		<h1>East Anglia ONE North Offshore Wind Farm</h1> <h2>Works Plans (Onshore)</h2> <h3>Sheet Number: Sheet 10 of 12</h3>	Drg No		EA1N-DWF-ENV-DRG-IBR-000426		
	2	06/12/2019	AB	Second issue.	Prepared:	AB			Rev	2	British National Grid		
	1	12/09/2019	AB	First Issue.	Checked:	PW	Date		06/12/19	OSGB36			
	Rev		Date		By		Comment		Approved:		PP		
									APFP Ref: 5(2) (J)		Doc ref: 2.3.2		



						1:2,500 Scale @ A1		East Anglia ONE North Offshore Wind Farm Works Plans (Onshore) Sheet Number: Sheet 11 of 12	Drg No	EA1N-DWF-ENV-DRG-IBR-000426		
	2	06/12/2019	AB	Second issue.	Prepared:	AB			Rev	2	British National Grid OSGB36	
	1	12/09/2019	AB	First Issue.	Checked:	PW	<small>Source: © Crown copyright and database rights 2019. Ordnance Survey 0100031673. This map has been produced to the latest known information at the time of issue, and has been produced for your information only. Please consult with the SPR GIS team to ensure the content is still current before using the information contained on this map. To the fullest extent permitted by law, we accept no responsibility or liability (whether in contract, tort (including negligence) or otherwise in respect of any errors or omissions in the information contained in the map and shall not be liable for any loss, damage or expense caused by such errors or omissions.</small>		Date	06/12/19	APFP Ref: 5(2) (J) Doc ref: 2.3.2	
	Rev	Date	By	Comment	Approved:		PP					



Legend



Order Limits

Sheet Boundary

Reference Points

Streets Subject to Street Work

Work No 37

						1:2,500 Scale @ A1		<h1>East Anglia ONE North Offshore Wind Farm</h1> <h2>Works Plans (Onshore)</h2> <h2>Sheet Number: Sheet 12 of 12</h2>	Drg No	EA1N-DWF-ENV-DRG-IBR-000426	
	2	06/12/2019	AB	Second issue.	Prepared:	AB			Rev	2	British National Grid OSGB36
	1	12/09/2019	AB	First Issue.	Checked:	PW	Date		06/12/19		
	Rev	Date	By	Comment	Approved:	PP	<small>Source: © Crown copyright and database rights 2019. Ordnance Survey 0100031673. This map has been produced to the latest known information at the time of issue, and has been produced for your information only. Please consult with the SPR GIS team to ensure the content is still current before using the information contained on this map. To the fullest extent permitted by law, we accept no responsibility or liability (whether in contract, tort (including negligence) or otherwise in respect of any errors or omissions in the information contained in the map and shall not be liable for any loss, damage or expense caused by such errors or omissions.</small>		APFP Ref: 5(2) (J)		Doc ref: 2.3.2